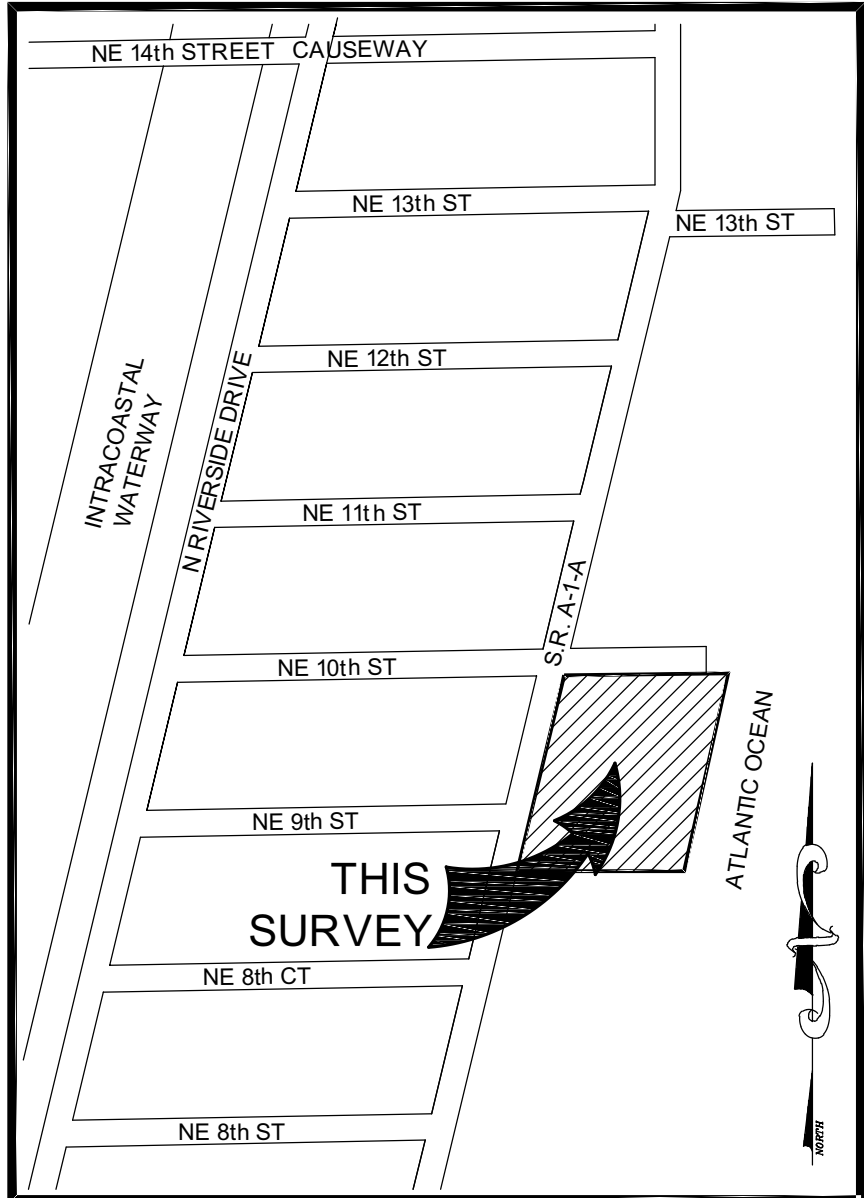


900 N. OCEAN BLVD.

THE NORTH THREE HUNDRED (300.00) FEET, OF GOVERNMENT LOT 1, SECTION 31, TOWNSHIP 48 SOUTH, RANGE 43 EAST AND THE NORTH THREE HUNDRED (300.00) FEET OF THE N.W. 1/4 (NORTHWEST ONE-QUARTER) OF SECTION 32, TOWNSHIP 48 SOUTH, RANGE 43 EAST, CITY OF POMPANO BEACH, BROWARD COUNTY, FLORIDA



LOCATION SKETCH
NOT TO SCALE

DESCRIPTION: (SEE SHEET 2 OF 3)

DEDICATION:

STATE OF FLORIDA }
COUNTY OF BROWARD } SS KNOW ALL MEN BY THESE PRESENTS THAT BEACH VILLAS CONDOMINIUM, ASSOCIATION, INC., A FLORIDA NOT FOR PROFIT CORPORATION, AS OWNERS OF THE LANDS, AS SHOWN HEREON, BEING IN SECTION 31, TOWNSHIP 48 SOUTH, RANGE 43 EAST, CITY OF POMPANO BEACH, BROWARD COUNTY, FLORIDA, SHOWN HEREON AS 900 N. OCEAN BLVD., DO HEREBY DEDICATE THE FOLLOWING:

NONE:

IN WITNESS WHEREOF: WE HERETO SET OUR HANDS AND AFFIX OUR CORPORATE SEALS THIS ____ DAY OF _____, 202__.

WITNESS: _____ BEACH VILLAS CONDOMINIUM, ASSOCIATION, INC.
PRINT NAME: A FLORIDA NOT FOR PROFIT CORPORATION,
WITNESS: _____ BY: _____
PRINT NAME _____
(PRESIDENT)

ACKNOWLEDGEMENT:

STATE OF FLORIDA }
COUNTY OF BROWARD } SS BEFORE ME PERSONALLY APPEARED _____, WHO IS PERSONALLY KNOWN TO ME, AND WHO EXECUTED THE FOREGOING INSTRUMENT AS PRESIDENT OF BEACH VILLAS CONDOMINIUM, ASSOCIATION, INC., A FLORIDA NOT FOR PROFIT CORPORATION, AND SEVERALLY ACKNOWLEDGED TO AND BEFORE ME THAT HE EXECUTED SUCH INSTRUMENT AS SUCH OF SAID CORPORATION, AND THAT THE SEAL AFFIXED TO THE FOREGOING INSTRUMENT IS THE CORPORATE SEAL OF SAID CORPORATION AND THAT IT IS AFFIXED TO SAID INSTRUMENT BY DUE AND REGULAR AUTHORITY, AND THAT SAID INSTRUMENT IS THE FREE ACT AND DEED OF SAID CORPORATION.

WITNESS MY HAND AND OFFICIAL SEAL THIS _____ DAY OF _____ 202__.

MY COMMISSION EXPIRES: _____
NOTARY PUBLIC: _____
PRINT NAME: _____

CITY OF POMPANO BEACH APPROVALS:

CITY COMMISSION:

THIS IS TO CERTIFY THAT THIS PLAT HAS BEEN APPROVED AND ACCEPTED FOR RECORDING BY THE CITY OF POMPANO BEACH, FLORIDA, AND BY RESOLUTION NO. _____ THIS ____ DAY OF _____, A.D., 202__.

ALL APPLICABLE CONCURRENCY/IMPACT FEES FOR THE CONSTRUCTION, EXPANSION, AND/OR CONVERSION OF A BUILDING WITHIN THIS PLAT SHALL BE PAID ON THE DATE OF BUILDING PERMIT ISSUANCE.

IN WITNESS WHEREOF SAID CITY COMMISSION

ATTEST: _____
CITY CLERK
ASCELETA HAMMOND

BY: _____
CITY MAYOR
REX HARDEN

PLANNING AND ZONING BOARD:


THIS IS TO CERTIFY THAT THE PLANNING AND ZONING BOARD OF POMPANO BEACH, FLORIDA HAS ACCEPTED AND APPROVED THIS PLAT THIS ____ DAY OF _____ A.D., 202__.

BY: _____
PLANNING AND ZONING BOARD
CHAIR FRED STACER

ENGINEERING:

THIS PLAT IS HEREBY APPROVED FOR RECORD THIS ____ DAY OF _____ A.D., 202__.

BY: _____
CITY ENGINEER
JOHN SFIROPOULOS, PE

BEACH VILLAS CONDOMINIUM	CITY COMMISSION	CITY ENGINEER	COUNTY COMMISSION	COUNTY ENGINEER	COUNTY SURVEYOR	SURVEYOR	PREPARED BY:  MICHAEL M. MOSSEY PROFESSIONAL SURVEYOR AND MAPPER REGISTRATION NO. 5660 STATE OF FLORIDA
-----------------------------	-----------------	---------------	-------------------	-----------------	-----------------	----------	---

BROWARD COUNTY PLANNING COUNCIL

THIS IS TO CERTIFY THAT THE BROWARD COUNTY PLANNING COUNCIL APPROVED THIS PLAT SUBJECT TO ITS COMPLIANCE WITH DEDICATION OF RIGHTS OF WAY THIS ____ DAY OF _____, A.D., 202__.

BY: _____ DATE: _____
CHAIRPERSON

THIS PLAT COMPLIES WITH THE APPROVAL OF THE BROWARD COUNTY PLANNING COUNCIL ON THE ABOVE DATE AND IS HEREBY APPROVED AND ACCEPTED FOR RECORD THIS ____ DAY OF _____, A.D., 202__.

BY: _____ DATE: _____
EXECUTIVE DIRECTOR OR DESIGNEE

BROWARD COUNTY FINANCE AND ADMINISTRATIVE SERVICES
DEPARTMENT, COUNTY RECORDS DIVISION-MINUTES SECTION

THIS IS TO CERTIFY THAT THIS PLAT COMPLIES WITH THE PROVISIONS OF CHAPTER 177, FLORIDA STATUTES, AND WAS ACCEPTED FOR RECORD BY THE BOARD OF COUNTY COMMISSIONERS OF BROWARD COUNTY, FLORIDA, THIS ____ DAY OF _____, 202__.

MAYOR-COUNTY COMMISSION _____

BROWARD COUNTY HIGHWAY CONSTRUCTION
AND ENGINEERING DIVISION

THIS PLAT HAS BEEN REVIEWED FOR CONFORMITY WITH CHAPTER 177, FLORIDA STATUTES AND IS APPROVED AND ACCEPTED FOR RECORDATION.

BY: _____ BY: _____
ALEJANDRO S. PEREZ ROBERT P. LEGG, JR.
ACTING COUNTY ENGINEER FLORIDA PROFESSIONAL SURVEYOR
FLORIDA PROFESSIONAL ENGINEER, AND MAPPER
REGISTRATION NO. 33217 REGISTRATION NO. LS4030

DATE: _____ DATE: _____

BROWARD COUNTY ENVIRONMENTAL PROTECTION
AND GROWTH MANAGEMENT DEPARTMENT

THIS PLAT IS HEREBY APPROVED AND ACCEPTED FOR RECORD.

DIRECTOR OR DESIGNEE _____ DATE _____


SURVEYOR'S CERTIFICATE

I HEREBY CERTIFY THAT THE ATTACHED PLAT IS A TRUE AND CORRECT REPRESENTATION OF THE LANDS RECENTLY SURVEYED, SUBDIVIDED AND PLATTED UNDER MY RESPONSIBLE DIRECTION AND SUPERVISION, THAT THE SURVEY DATA SHOWN CONFORMS TO THE APPLICABLE REQUIREMENTS OF CHAPTER 177, FLORIDA STATUTES, AND WITH THE APPLICABLE SECTIONS OF CHAPTER 5J-17, FLORIDA ADMINISTRATIVE CODE. THE PERMANENT REFERENCE MONUMENTS (P.R.M.'S) WERE SET ON _____, 202__.

KEITH & ASSOCIATES, INC. FLORIDA DEPARTMENT OF BUSINESS AND PROFESSIONAL REGULATION CERTIFICATE OF AUTHORIZATION NUMBER LB 6860.

DATE: _____ FOR THE FIRM BY: _____

MICHAEL M. MOSSEY
PROFESSIONAL SURVEYOR AND MAPPER
REGISTRATION NO. 5660
STATE OF FLORIDA

PREPARED BY:

MICHAEL M. MOSSEY
PROFESSIONAL SURVEYOR AND MAPPER
REGISTRATION NO. 5660
STATE OF FLORIDA